SCHIMBATOR DE DECLIVITATE

LINIE PROIECTATA
LINIE TEREN NATURAL
LINIE SANT STANGA
LINIE SANT DREAPTA

1:100
1:1000

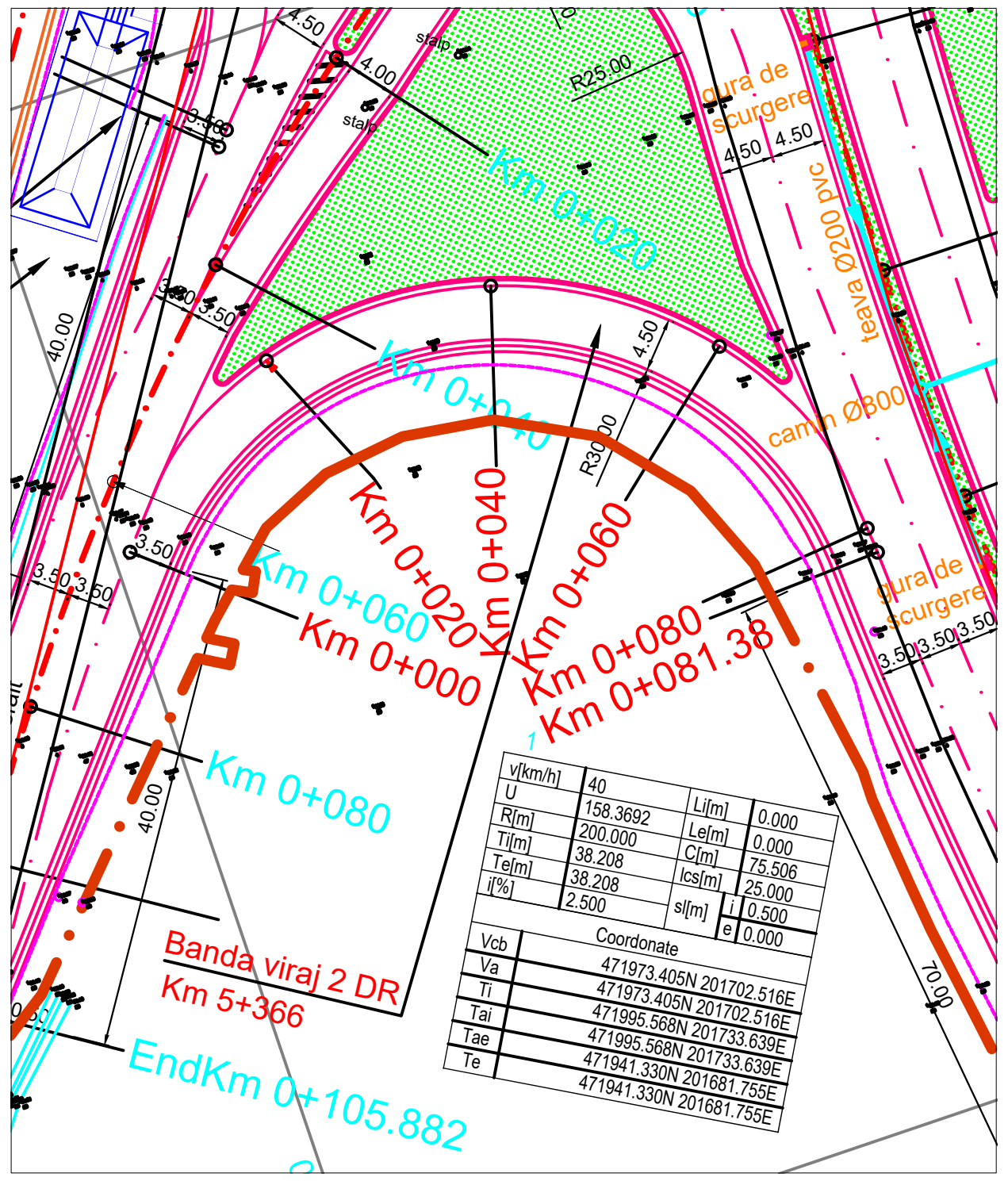

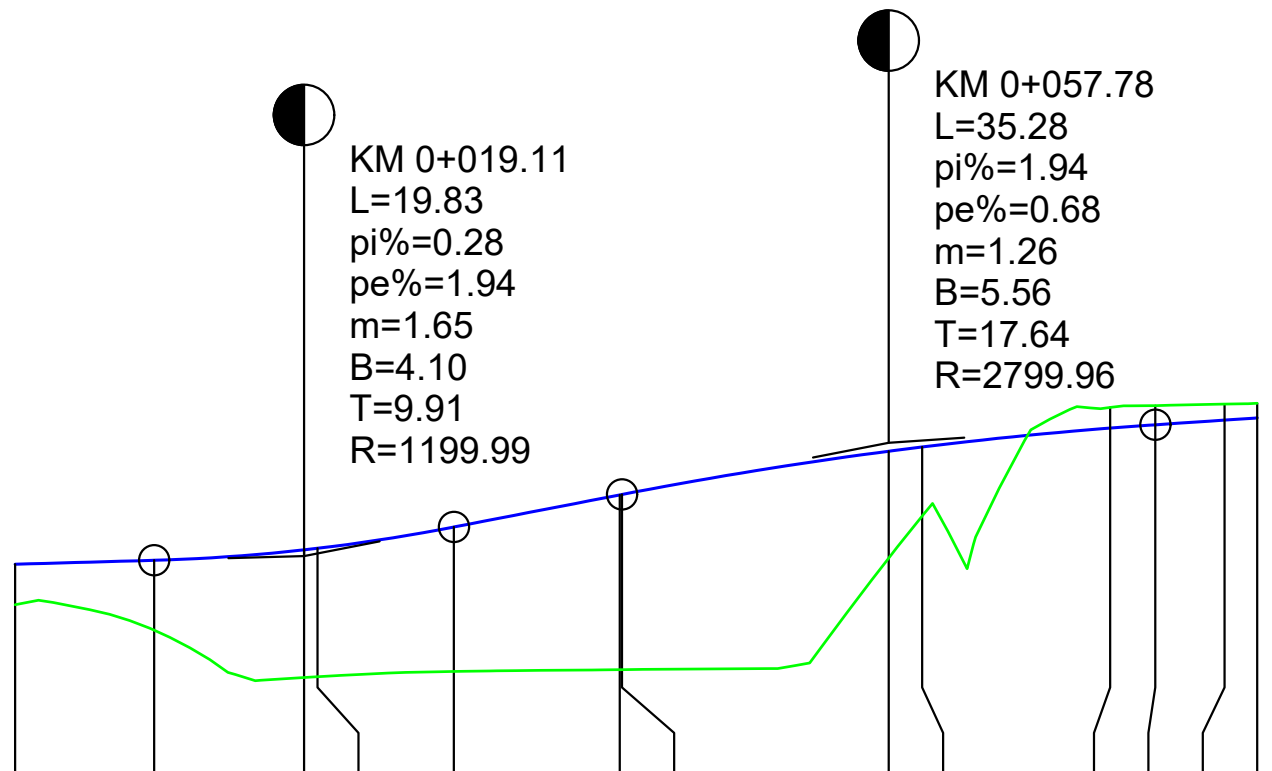

COTA REF. 85.000

COTE PROIECT	86.42	86.44	86.51	86.52	86.66	86.87	86.88	87.16	87.19	87.32	87.34	87.37	87.38
COTE TEREN	86.15	85.98	85.67	85.67	85.71	85.72	85.72	86.46	86.73	87.45	87.46	87.47	87.48
DIFERENTE IN AX (Metres)	+0.27	+0.46	+0.84	+0.85	+0.95	+1.15	+1.16	+0.70	+0.46	-0.13	-0.12	-0.10	-0.10
RACORDARI VERTICALE	R=1199.988 L=19.829					R=2799.961 L=35.279							
ALINIAMENTE SI CURBE	R=226.500 L=4.934; L=7.950 R=25.132; L=55.570 R=34.500; L=7.963 R=20.000; L=4.958 B=194.0322 L=0.790												
AMENAJAREA CURBELOR IN SPATIU	L0.00% R-2.50%; L2.50%; R=408.500 R0.98%; R2.01%; R0.31% L0.00%												
DISTANTE CUMULATE	0.00	9.20	19.11	20.00	29.03	40.00	40.14	57.78	60.00	72.44	75.42	80.00	82.17

SOCIETATEA COMERCIALA D. P. CONSULT S.A. 2 CLUJ - ROMANIA

ING. ... GA I. MIHA... INGINER VERIFICATOR PROIE...

INVESTITOR

COMPANIA NATIONALA DE ADMINISTRARE A INFRASTRUCTURII RUTIERE S.A.

PROIECTANT GENERAL

THE WAY TO DARE BEYOND THE LIMITS
dp CONSULT
D P CONSULT S.A.

AMPLASAMENT

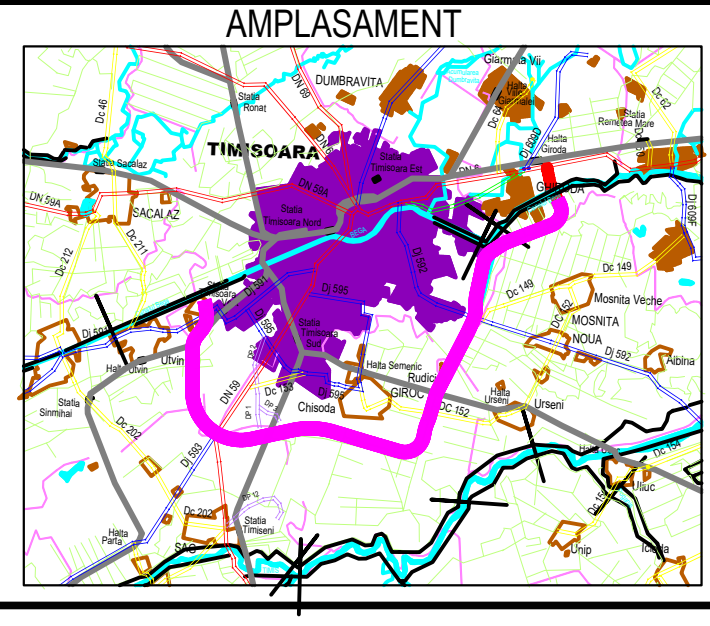

DENUMIRE PROIECT
PROIECTARE SI EXECUTIE "VARIANTA DE OCOLIRE TIMISOARA SUD" ELABORARE PROIECT TEHNIC REST DE EXECUTAT

NUMAR CONTRACT: 550/36/09.02.2023

NUMAR PROIECT : 556

FAZA PROIECT
PROIECT TEHNIC
REST DE EXECUTAT

Data : 03.2023

VERIFICATOR TEHNIC

Manager de Proiect — ing. Silivan Moldovan
Sef Echipa Proiectare — ing. Raul Cocis
Inginer Proiectant Poduri — ing. Attila Takacs
Inginer Proiectant Drumuri — ing. Valentin Oaida

REVIZII

NR. REV.	DATA	SEMN.

DENUMIRE PLANSA
PLAN DE SITUATIE / PROFIL LONGITUDINAL KM 5+366 BANDA VIRAJ 2 DREAPTA

Scara : 1:1000 ; 1:1000/1:100

NUMAR PLANSA
556-VOTM-BV2-PS-PL-01